

भारत सरकार
सडक परिवहन और राजमार्ग मंत्रालय
क्षेत्रीय कार्यालय, भुवनेश्वर
प्लट संख्या - 184, के.रि.पु.बल स्टेडियम के सामने,
बरमुन्डा, भुवनेश्वर-751003
दूरभाषा : (0674) 2970994 & 2952994
ई-मेल : robbsr.morth@gmail.com



Government of India
Ministry of Road Transport & Highways
Regional Office, Bhubaneswar
Plot No. - 184, In front of C.R.P.F. Stadium,
Baramunda, Bhubaneswar-751003
Ph. No.: (0674) 2970994 & 2952994 ,
E-mail: robbsr.morth@gmail.com

No. RO/BBSR/11013/Utility Services/NH-326/SNBD/55/2021 -980 Date: 02.09.2021

Invitation of Public Comments


Sub: Proposal for access permission for SAPL-SPUR NALCO Natural Gas Pipeline Project for laying of 12" dia Natural Gas Pipeline along with 40 mm OFC across the National Highway No. 326 at km 262/567, 217/340, 178/950, 197/390, 207/320, 211/580, 212/880 & 184/877 - reg.

1. Executive Engineer, NH Division, Sunabeda vide letter dated 16.08.2021 has submitted a proposal on the above mentioned subject.
2. As per Ministry's OM No. RW/NH-33044/29/2015/S&R(R) dated 22nd November, 2016 the Highway Administrator will put out the application in the public domain for 30 days for seeking claims and objections (on grounds of public inconvenience, safety and general public interest, if any).
3. In view of the above, comments of public for claims/objections, if any, on the above proposal are invited online as well as in hard copy. The strip plan/location details are enclosed herewith. The same should reach to the below mentioned address within 30 days from the date of uploading it in the website, beyond which no objection will be considered.

Address:

Regional Officer,
Ministry of Road Transport & Highways,
Plot No -184, Infront of CRPF Stadium,
Baramunda, Bhubaneswar - 751003.

Yours faithfully


(Sudhansu Sekhar Sahu)
Senior Technical Assistant
For Regional Officer

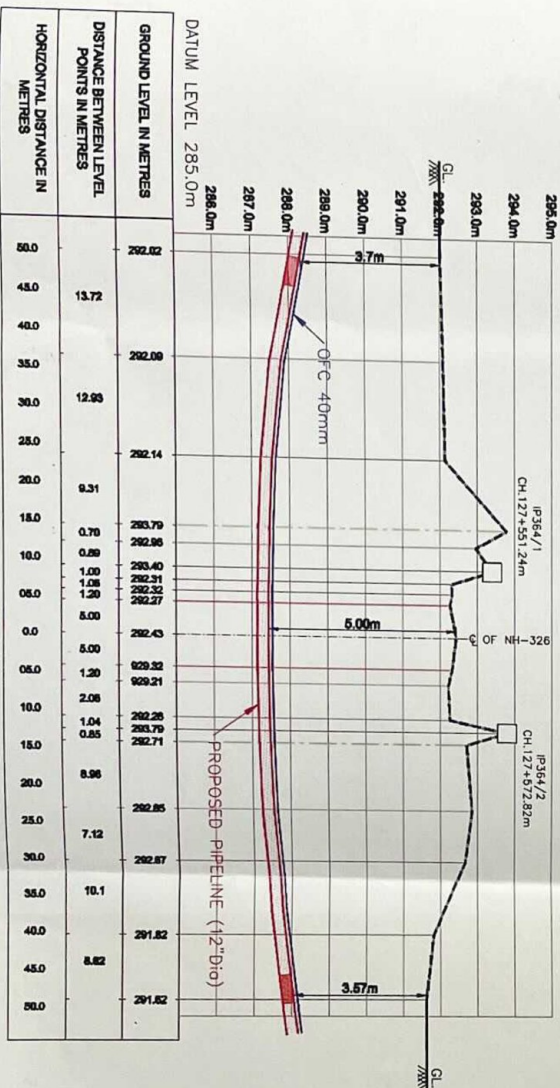
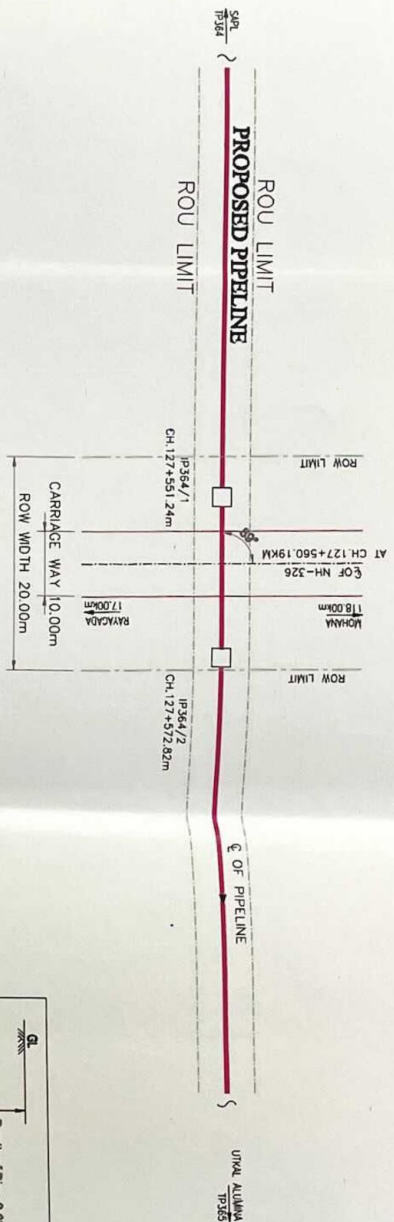
Copy to :

- 1) The Senior Technical Director, NIC, Transport Bhawan, New Delhi - 110001- along with strip chart for uploading on the Ministry's website.
- 2) General public with request to furnish comments, if any, to the above mentioned address or by e-mail to "robbsr.morth@gmail.com"

NAME OF CROSSING	VILLAGE	TEHSIL	DISTRICT	STATE	CROSSING CHAINAGE IN METRES
NH-326	PADALEKHAPI	KOLHARA	RAYAGADA	ODISHA	AT CH. 127560 19M

NAME OF ROAD : NH-326
CLASSIFICATION : ASPHALTED ROAD
JURISDICTION : THE EXECUTIVE ENGINEER,
NH - DIVISION, SUNABADA,
ODISHA.

Executive Engineer
N.H. Division, Sunabeda



REFERENCE DRAWINGS

DRAWING TITLE	DRAWING NO
ROUTE MAP	064-REG-100A-DE5-96ET-01
ALIGNMENT SHEET	064-REG-102-00NA-AGC-13
KEY PLAN	
(NOT TO SCALE)	
CROSS SECTION OF NH-326 CH12+560.19M	

1. ALL DIMENSIONS ARE IN METERS UNLESS OTHERWISE MENTIONED
2. ALL LEVELS ARE WITH RESPECT TO MEAN SEA LEVEL.